



# Oil Concession Map, 1918

THE OLDEST KNOWN PETROLEUM CONCESSION MAP OF TRINIDAD

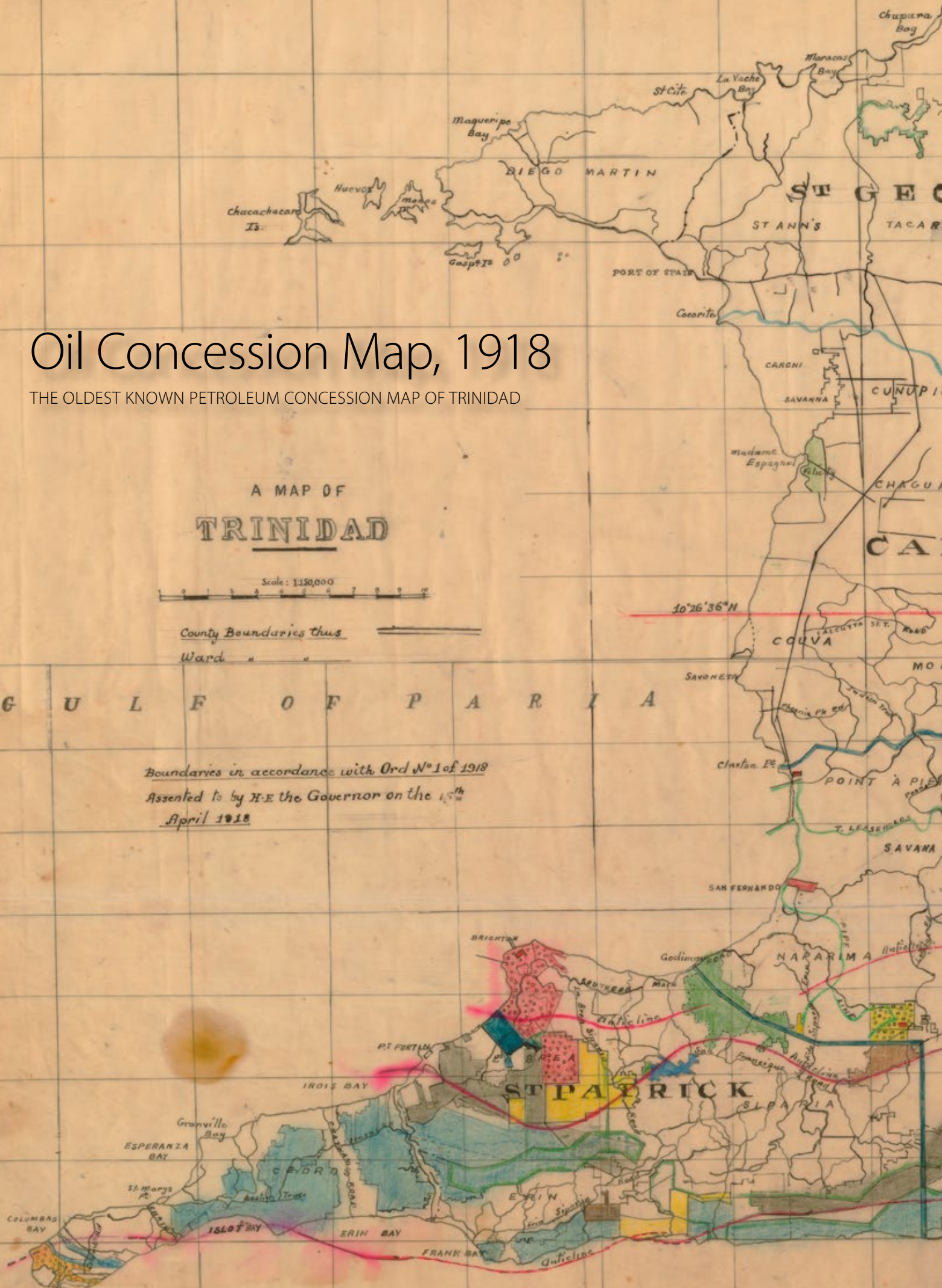
## A MAP OF TRINIDAD

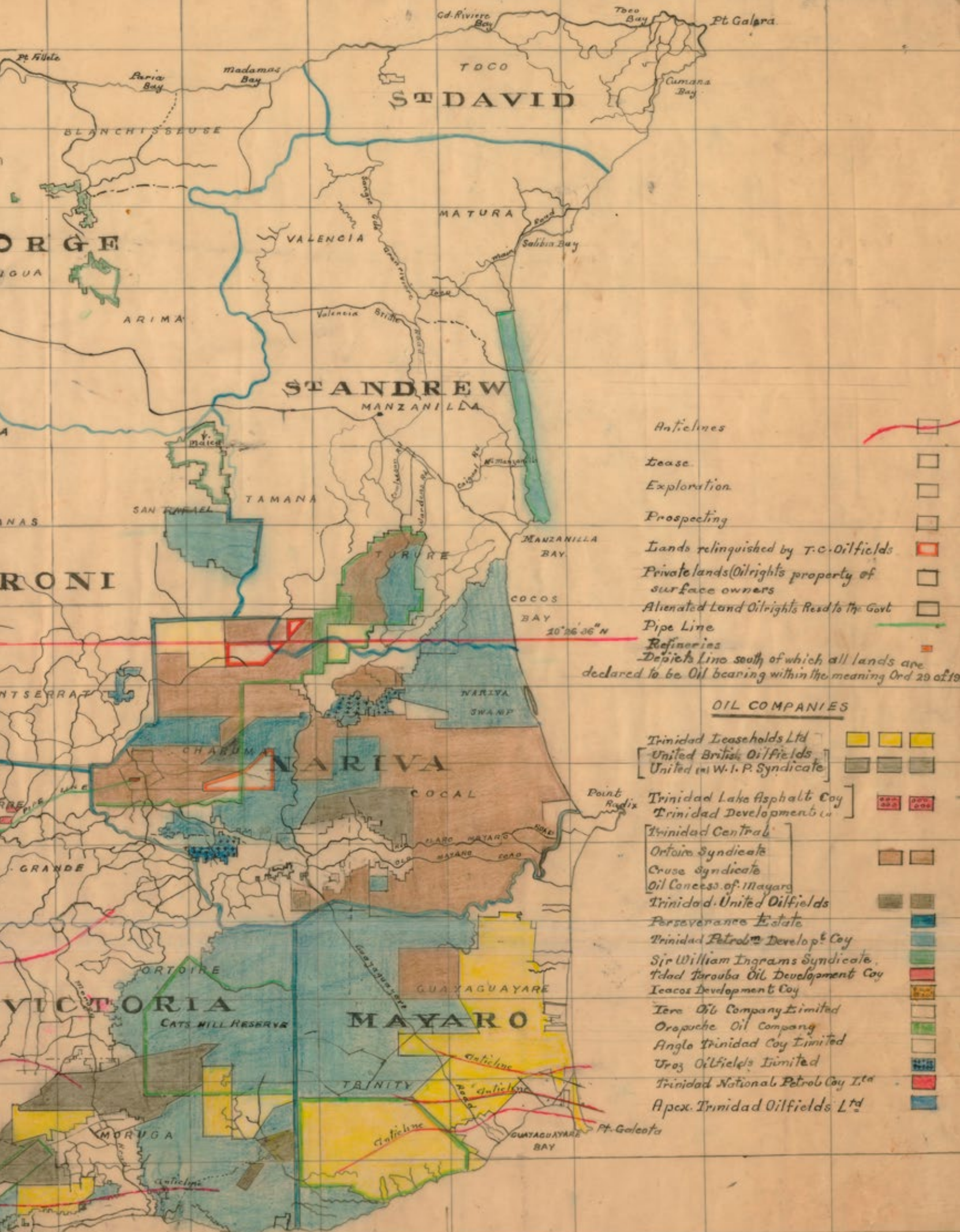
Scale: 1:150,000

County Boundaries thus   
Ward " " 

G U L F O F P A R I A

*Boundaries in accordance with Ord N° 1 of 1918  
Assented to by H.E the Governor on the 15<sup>th</sup>  
April 1918*





- Anticlines —
- Lease
- Exploration
- Prospecting
- Lands relinquished by T.C. Oilfields
- Private lands (Oilrights property of surface owners)
- Alienated Land Oilrights Resd to the Govt
- Pipe Line —
- Refineries ■
- Depicts Line south of which all lands are declared to be Oil bearing within the meaning Ord 29 of 19

**OIL COMPANIES**

- Trinidad Leaseholds Ltd
- United British Oilfields
- United in W.I.P. Syndicate
- Trinidad Lake Asphalt Coy
- Trinidad Developments Co
- Trinidad Central
- Ortoire Syndicate
- Cruse Syndicate
- Oil Concess. of Mayaro
- Trinidad United Oilfields
- Perseverance Estate
- Trinidad Petrol. Develop. Coy
- Sir William Ingrams Syndicate
- Tdad Torouba Oil Development Coy
- Icacos Development Coy
- Tere Oil Company Limited
- Oropuche Oil Company
- Anglo Trinidad Coy Limited
- Tros Oilfields Limited
- Trinidad National Petrol Coy Ltd
- Apex Trinidad Oilfields Ltd